

SAMPLE BLVD

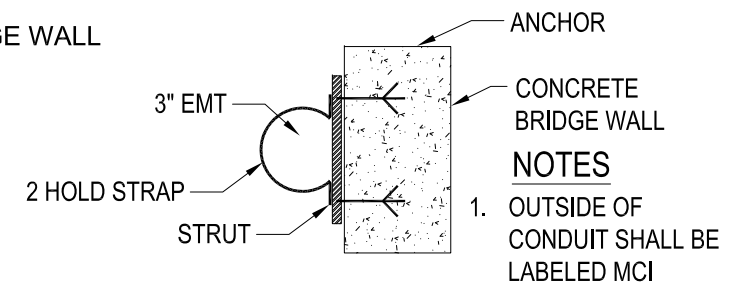
1 1/2" 389' VT - VT

1 1/2" 525' VT - VT

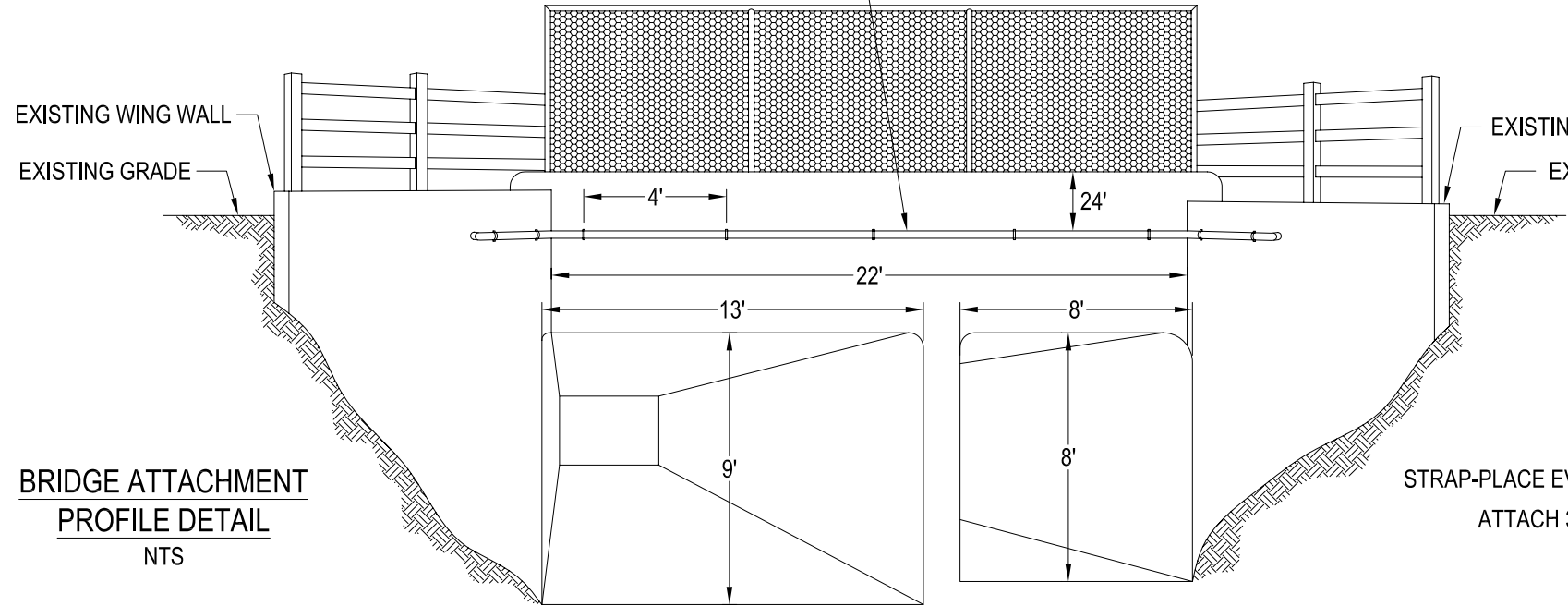
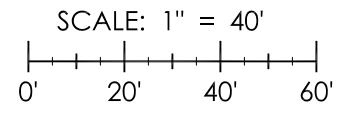

1 3/4" 47' VT - VT

- PLACE 3'x6' BORE PIT
- 11' BORE
- PLACE 36"x48" VAULT IN DIRT @ STA 25+50 - 6' BCF
- 13' DIRT TRENCH
- PLACE 3'x6' BORE PIT
- 11' BORE
- PLACE 36"x48" VAULT IN DIRT @ STA 25+04 - 4' BCF
- 5' DIRT TRENCH
- ATTACH (1) 3" EMT TO BRIDGE WALL

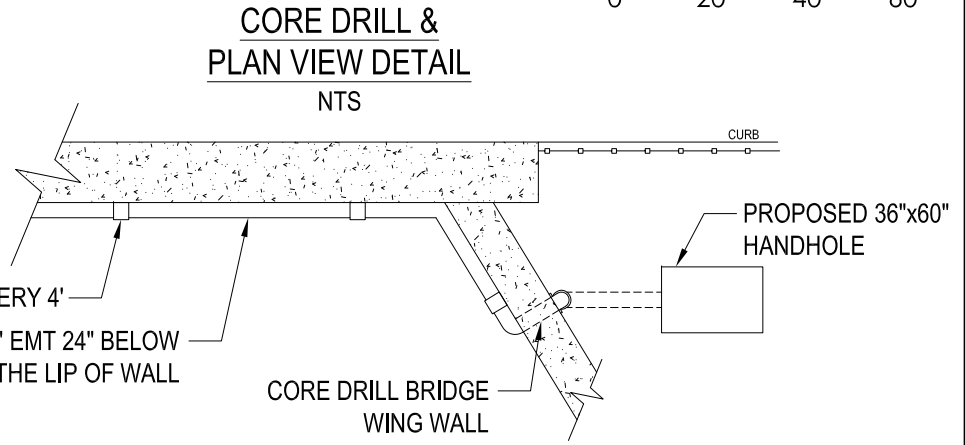
ATTACH (1) 3" EMT 24" BELOW LIP OF BRIDGE WALL. PLACE A 6" STRUT W/ RED HEAD EXPANSION ANCHORS AND 2 HOLE STRAP TO MOUNT THE 3" EMT. PLACE STRAPS 4' APART.



EMT ATTACHMENT DETAILS NTS

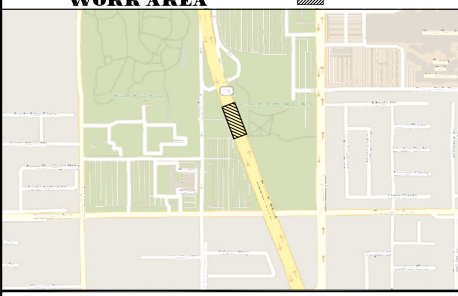


BRIDGE ATTACHMENT PROFILE DETAIL NTS



CORE DRILL & PLAN VIEW DETAIL NTS

VICINITY MAP



PREPARED BY:
O-S-Pro
 Telecom Solutions, LLC
 2001 THIRD ST #H, RIVERSIDE, CA 92507
 (626) 320-0996 | peterm@ospros.net

LEGEND

PROPOSED WORK	
SYMBOL/LINETYPE	DESCRIPTION
[Symbol]	CONCRETE RESTORATION
[Symbol]	ASPHALT RESTORATION
[Symbol]	PROPOSED TRENCH
[Symbol]	PROPOSED MICRO TRENCH
[Symbol]	DESIGN SUBMITTED TO ANOTHER AGENCY
[Symbol]	PROPOSED UNDERGROUND HAND HOLE
[Symbol]	POTHOLE
[Symbol]	EXPOSE UTILITY

EXISTING STRUCTURES		
SYMBOL/LINETYPE	ABV.	DESCRIPTION
[Symbol]	POLE	UTILITY POLE
[Symbol]	MH	MANHOLE
[Symbol]	HH	HAND HOLE
[Symbol]	PED	PEDESTAL
[Symbol]	F/H	FIRE HYDRANT
[Symbol]	VLV	VALVE
[Symbol]	TS	TRAFFIC SIGNAL
[Symbol]	SL	STREET LIGHT
[Symbol]	VNT	VENT
[Symbol]	MTR	WATER METER
[Symbol]		BOLLARD
[Symbol]		TREE

EXISTING UTILITIES	
SYMBOL/LINETYPE	DESCRIPTION
[Symbol]	STREET LIGHT CONDUIT
[Symbol]	ELECTRIC
[Symbol]	TELEPHONE
[Symbol]	GAS
[Symbol]	STORM DRAIN
[Symbol]	SANITARY SEWER
[Symbol]	WATER
[Symbol]	CATV
[Symbol]	TRAFFIC CONDUIT
[Symbol]	COMM

MISC. LINETYPES		
SYMBOL/LINETYPE	ABV.	DESCRIPTION
[Symbol]	C/L	CENTER LINE
[Symbol]	R/W	RIGHT OF WAY
[Symbol]	P/L	PROPERTY LINE
[Symbol]	EOP	EDGE OF PAVEMENT
[Symbol]	FOC	FRONT OF CURB
[Symbol]	C&G	CURB & GUTTER
[Symbol]	R/R	RAILROAD

MISC. ABBREVIATIONS	
ABBRV.	DESCRIPTION
BCF	BEHIND CURB FACE
FCF	FRONT OF CURB FACE
CONC.	CONCRETE
EX	EXISTING
U/G	UNDERGROUND
S/W	SIDEWALK
D/W	DRIVEWAY
PL	PLACE (INSTALL NEW)

NOTICE TO CONTRACTORS
 THE EXISTENCE AND LOCATION OF ALL UNDERGROUND UTILITIES SHOWN HERE WERE OBTAINED BY A SEARCH OF AVAILABLE RECORDS. CONTRACTOR IS REQUIRED TO LOCATE AND POT HOLE ALL EXISTING UTILITY CROSSINGS PRIOR TO CONSTRUCTION.

DIGALERT
 CALL TOLL FREE
 48 HOURS BEFORE YOU DIG
 UNDERGROUND SERVICE ALERT
 PHONE NO. 811
 IT'S THE LAW!

CONSTRUCTION PLAN

CLIENT LOGO	DRAWN	CB
	DESIGN	CB
	CHECKED	OSPROS
SAMPLE BRIDGE ATTACHMENT SAMPLE BLVD, 1500' N/O SAMPLE AVE. SAMPLE CITY, CA	DATE	5/21/2020
	PROJECT #	TRACKING #